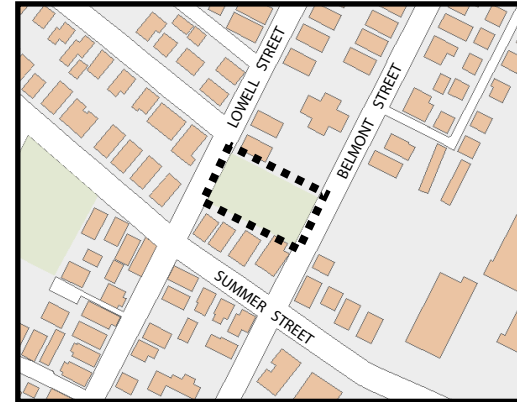




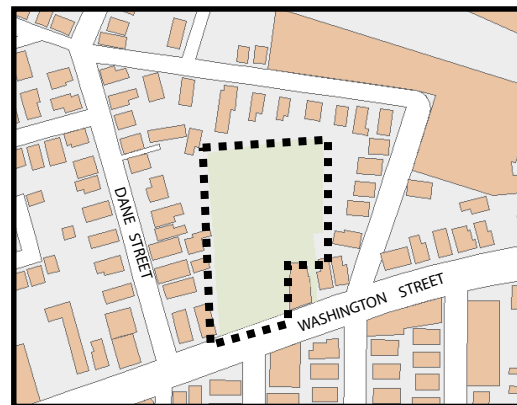
COMMUNITY PATH (PROPOSED)
(Between Cedar St and Lowell St)



COMMUNITY PATH (PROPOSED)
(Between Cedar St and Willow Ave)



BAILEY PARK (PROPOSED)
(Between Belmont St and Lowell St)



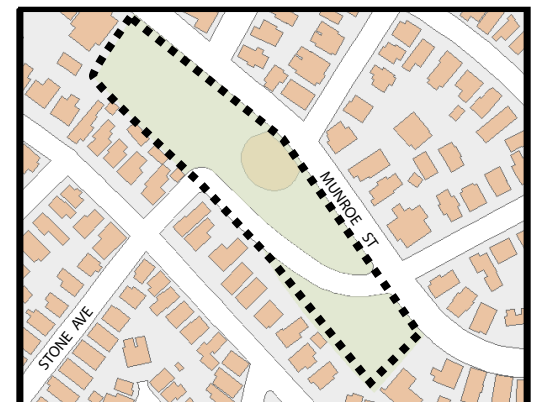
PERRY PARK (INCLUDED FINAL DESIGN)
(Washington St and Dane St)



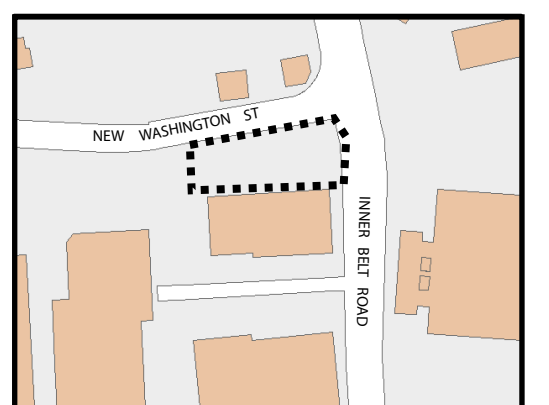
KEMP NUT SITE (INCLUDED FINAL DESIGN)
(Walnut St and Skilton Ave)



NUNZIATO PARK
(Summer St and Vinal Ave)



PROSPECT HILL PARK (PROPOSED)
(Monroe Street)



CITY OWNED PARCEL (PROPOSED)
(New Washington Street and Inner Belt Rd)



POTENTIAL OFF-LEASH RECREATION AREAS